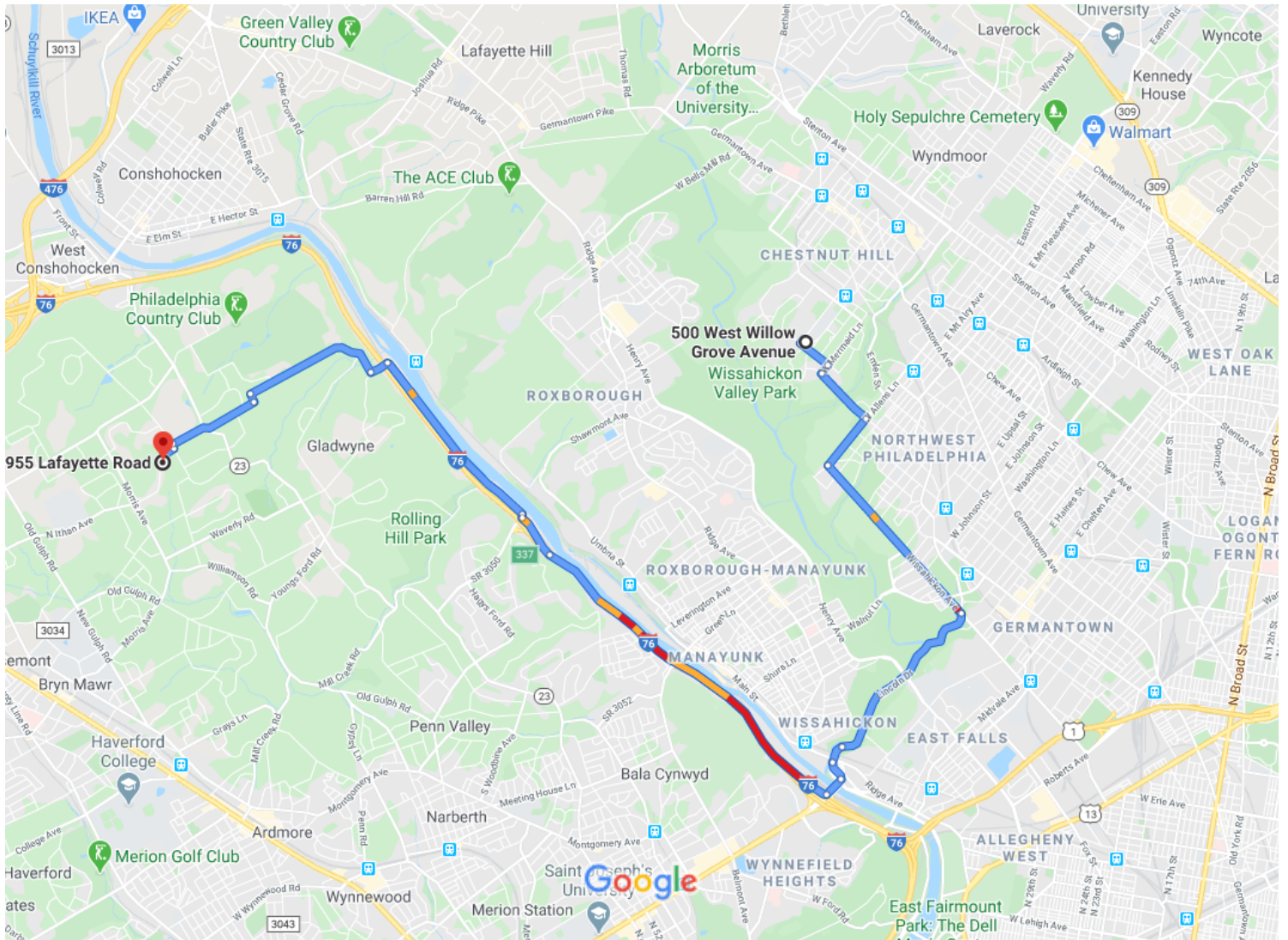




500 W Willow Grove Ave to 955 Lafayette Rd, Drive 11.8 miles, 23 min Bryn Mawr, PA 19010



Map data ©2020 1 mi

500 W Willow Grove Ave

Philadelphia, PA 19118

Take Cherokee St to W Mermaid Ln

56 s (0.3 mi)

- ↑ 1. Head southwest on W Willow Grove Ave toward Cherokee St
207 ft
- ↶ 2. Turn left onto Cherokee St
0.3 mi

Take Wissahickon Ave, Lincoln Dr and I-76 W to Hollow Rd in Lower Merion Township. Take exit 337 from I-76 W








15 min (7.7 mi)

- ↷ 3. Turn right onto W Mermaid Ln
446 ft
- ↶ 4. Turn left onto McCallum St
0.5 mi
- ↷ 5. Turn right onto W Allens Ln
0.5 mi
- ↶ 6. Turn left onto Wissahickon Ave
1.5 mi
- ↷ 7. Turn right onto Lincoln Dr
1.5 mi
- ↑ 8. Continue straight to stay on Lincoln Dr
0.2 mi
- ⤴ 9. Keep left at the fork, follow signs for I-76/US-1/City Ave
0.2 mi
- ↷ 10. Continue onto City Ave
0.2 mi
- ⤴ 11. Turn right to merge onto I-76 W toward Valley Forge
2.8 mi
- ↷ 12. Take exit 337 toward Gladwyne
0.4 mi

Take River Rd to Lafayette Rd

9 min (3.8 mi)

- ↑ 13. Continue straight onto Hollow Rd
187 ft
- ↶ 14. Hollow Rd turns slightly left and becomes River Rd

- 1.6 mi
-  15. River Rd turns slightly left and becomes Waverly Rd
- 0.1 mi
-  16. Turn right onto Lafayette Rd
- 1.1 mi
-  17. Turn left onto Stony Ln
- 354 ft
-  18. Stony Ln turns right and becomes Lafayette Rd
- 0.7 mi
-  19. Turn left onto Mt Pleasant Rd
- 177 ft
-  20. Turn right onto Lafayette Rd
-  Destination will be on the left
- 0.2 mi

955 Lafayette Rd

Bryn Mawr, PA 19010

These directions are for planning purposes only. You may find that construction projects, traffic, weather, or other events may cause conditions to differ from the map results, and you should plan your route accordingly. You must obey all signs or notices regarding your route.